








Field outlines, with the exception of Abadi, supplied by Encom Petroleum Information Pty Ltd. The Abadi field is generalised and shown for approximate size and position only.

- |   |  |  |   |
|---|--|--|---|
|  | 2007 release area                                    |  | Gas pipeline                                |
|  | 2007 designated frontier area                        |  | Adjacent area boundary                      |
|  | 2006 release area                                    |  | —500— Bathymetric contour (depth in metres) |
|  | Existing petroleum exploration or development permit |  |   |